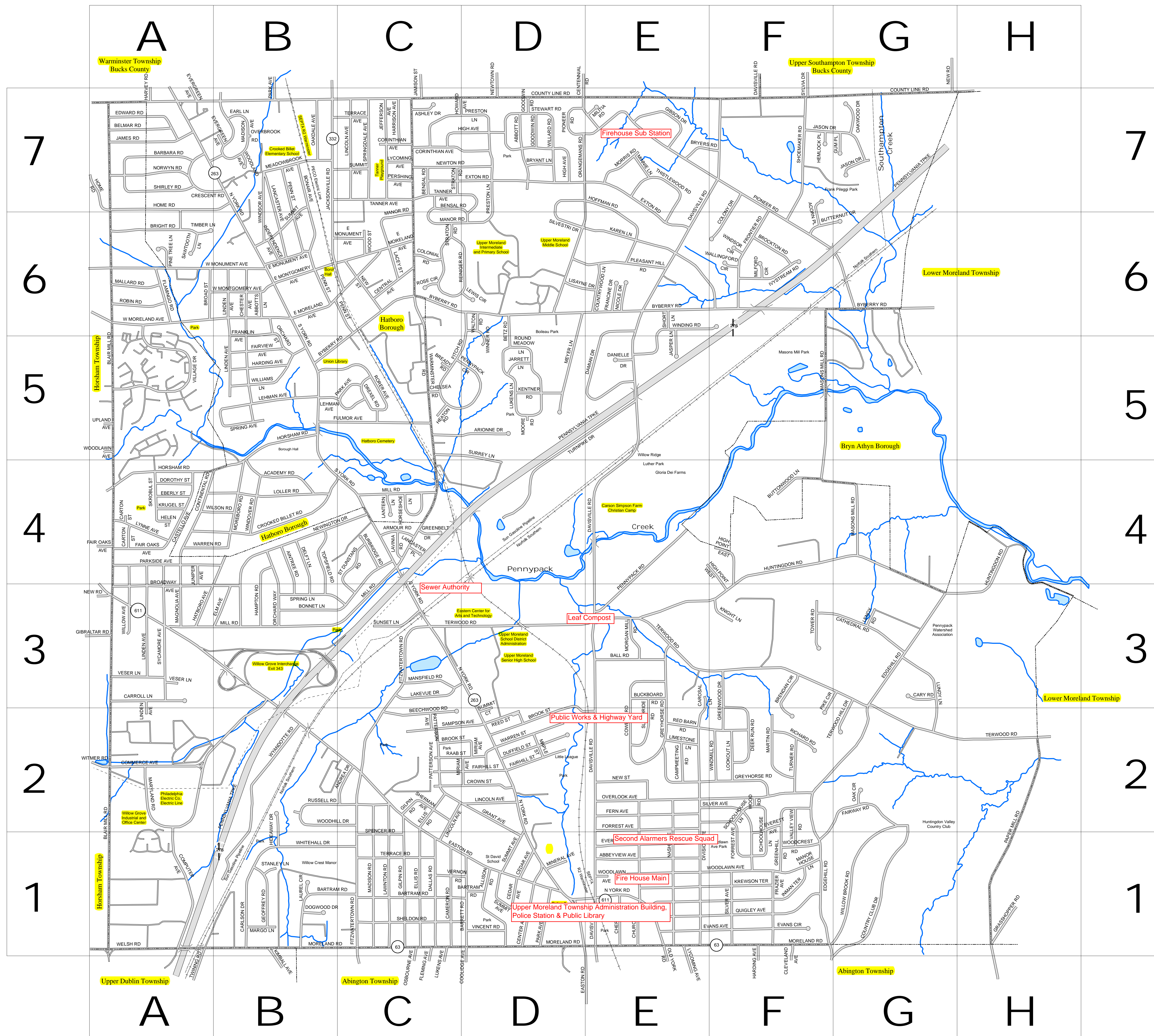


Upper Moreland Township

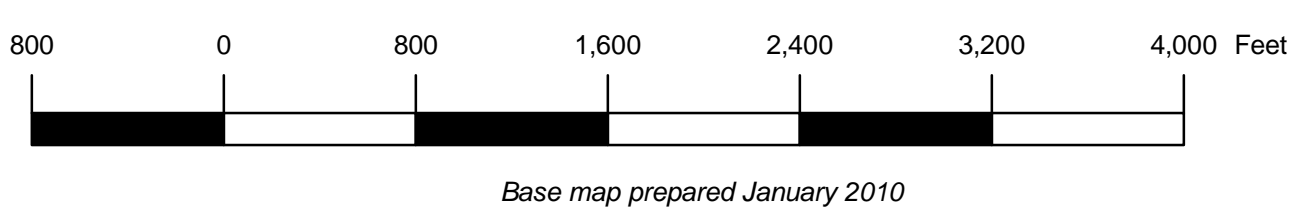
Hatboro Borough

Montgomery County, Pennsylvania


- A** ABBEYVIEW AVE E-1
- ABBOTT RD D-7
- ACORN PL F-6
- AINTREE RD B-4
- ALLISON RD D-1
- ANDREA DR C-2
- ARMOUR RD C-4
- ARNONE DR D-5
- ASHLEY DR C-7
- B** BALL RD E-3
- BARBARA RD A-7
- BARTRAM RD B-1,C-1,D-1
- BEECHWOOD RD C-2
- BELMAR RD A-7
- BENSAL RD C-6
- BETZ RD D-6
- BLAIR MILL RD A-2,A-5
- BONNET LN B-3
- BREADY RD C-5
- BRENDAN CIR F-3
- BRIGHT RD A-6
- BROADWAY AVE A-3
- BROCKTON RD F-6
- BROOK ST C-2,D-2
- BRYANT LN D-7
- BREYERS RD D-7
- BUCKBOARD RD E-3
- BURBROOK RD C-4
- BUTTERNUT DR F-6
- BYBERRY RD C-6,E-6,G-6
- C** CAMERON RD C-1
- CAMPMEETING RD E-2
- CARLSON DR E-2
- CAROSAL LN E-2
- CARROLL LN A-3
- CARTON ST A-4
- CARY RD C-3
- CASTELLO AVE A-4
- CATHEDRAL RD G-3
- CEDAR AVE D-1
- CENTENNIAL RD D-7
- CHERRY ST E-1
- CHURCH ST E-1
- COLONY DR F-6
- COLONIAL RD C-6
- COMMERCE AVE A-2
- COMPUTER AVE A-1
- CORINTHIAN AVE G-7
- COUNTRY CLUB DR G-1
- COUNTRYWOOD LN E-6
- COUNTY LINE RD D-7,G-7
- COWBELL RD E-2
- CROWN ST D-2
- D** DALLAS RD C-1
- DAMIAN DR E-5
- DANIELLE DR E-5
- DAVISVILLE RD E-1,E-2,E-7
- DEER RUN DR F-2
- DEFT LN B-4
- DIVISION AVE E-1
- DOGWOOD DR B-4
- DOROTHY ST A-4
- DUFFIELD ST D-2
- E** EASTON RD C-1
- EBERLY ST A-4
- EDGEHILL RD F-1,G-1
- EDWARD RD A-7
- ELLIS RD C-1,C-2
- ELM AVE B-3
- EVANS AVE F-1
- EVANS CIR F-1
- EVERETT AVE E-1,F-2
- EXTON RD E-7
- F** FAIRHILL ST D-2
- FAIR OAKS AVE A-4
- FAIRWAY RD G-2
- FERN AVE E-2
- FITCH RD C-5
- FITZWATER TOWN RD C-1,C-3
- FLAMINGO RD A-6
- FORREST AVE F-1
- FRANDINO DR E-6
- FRAZIER AVE F-1
- FRONTIER RD F-6
- G** GEOFFREY RD B-1
- GIBSON DR E-7
- GILPIN RD C-1,C-2
- GOODWIN RD D-7
- GRANT AVE D-2
- GREENBELT DR C-4
- GREENHILL RD F-1
- GREENWOOD DR F-3
- GREYHORSE RD F-2
- GLIM PL G-7
- H** HAMPTON RD B-3
- HATBROOK AVE A-3
- HEATON RD C-5
- HELEN ST A-4
- HELMOCK PL F-7
- HIDEAWAY DR B-1
- HIGH AVE D-7
- HIGH POINT EAST F-4
- HIGH POINT WEST F-4
- HOFMAN RD E-7
- HOME RD A-7
- HORSHAM RD A-4
- HOWARD AVE D-7
- HUNTINGDON RD F-4,H-4
- HUNMAN TER F-1
- IYVSTREAM RD F-6
- J,K** JAMES RD A-7
- JARRETT LN D-5
- JASON DR F-7,G-7
- JASPER LN E-5
- JUNIPER AVE A-4
- KAREN LN E-6
- KENTNER RD D-5
- KNIGHT LN F-3
- KREWSON TER F-1
- KRUGEL ST A-4
- L** LAKEVIEW DR C-3
- LANCASTER PL C-4
- LAUREL CIR B-1
- LAVINIA RD C-4
- LAWTON RD C-1
- LENNOX RD G-3
- LEWIS CIR D-6
- LIMESTONE LN E-2
- LINCOLN AVE C-2,D-2
- LINDEN AVE A-2,A-3
- LISSAINE DR D-5
- LOOKOUT LN F-2
- LUKENS LN D-5
- LUNDY LN G-3
- LYNNE AVE A-4
- M** MADISON RD C-1
- MAGNOLIA AVE A-3
- MALLARD RD C-6
- MANOR RD C-6
- MANOR HOUSE LN F-1
- MANSFIELD RD C-3
- MAPLE ST D-2
- MARSH LN B-1
- MARTIN RD F-2
- MARYLAND RD A-2
- MASONS MILL RD F-5
- MAYER LN D-5
- MELBORN CIR F-6
- MILTIA RD E-7
- MILL RD B-2,C-2
- MINERAL AVE D-1
- MINNIE LN D-1
- MIRIAM AVE D-2
- MOORE RD D-5
- MORELAND RD B-1,D-1,F-1
- MORGAN MILL RD E-2
- MORRIS RD E-7
- N** N YORK RD D-2,D-3,E-1
- NASH AVE E-1
- NEW ST D-1
- NEVINGTON DR B-7
- NEWTON RD C-7
- NICOLE DR E-6
- NORWYN RD A-7
- OAKWOOD DR G-7
- ORANSEMAN RD D-2
- ORCHARD WAY B-3
- OVERLOOK AVE E-2
- P,Q** PAPER MILL RD H-2
- PARK AVE D-1
- PARKSIDE AVE A-4
- PATTERSON AVE B-2,D-5,G-7
- PENNYPACK CIR B-2,D-5,G-7
- PENNYPACK RD E-4
- PIKE CIR D-7,F-7
- PIONEER RD D-7,F-7
- PLEASANT HILL RD E-6
- PRESTON LN D-7
- QUIGLEY AVE F-1
- R,S** RAAB ST D-2
- RED BARN RD E-2
- REED ST D-6
- REINIGER RD F-2
- RICHARD RD F-2
- ROBIN RD A-6
- ROSE CIR C-6
- ROUND MEADOW LN E-5
- RUSSELL RD C-2
- S YORK RD C-3
- SAMPSON AVE C-2
- SCHOOLHOUSE LN F-2
- SHELDON RD F-1
- SHERMAN AVE C-2
- SHIRLEY RD A-7
- SHOEMAKER RD F-7
- SHORT LN E-6
- SILVER AVE F-1,F-2
- SILVESTRI DR D-6
- SLEIGH RD E-2
- SPENCER RD C-1
- SPRING LN B-3
- ST DUNSTONS RD C-4
- STANLEY LN B-1
- STEWART RD D-7
- STRATON RD C-6,C-7
- SUMMIT AVE D-1
- SUNSET LN D-2
- SURREY LN C-3
- SYCAMORE AVE A-3
- T,V** TANNER AVE C-7
- TERRACE RD C-1
- TERWOOD RD C-3,E-3,H-2
- TERWOOD HILL DR G-2
- THISTLEWOOD RD E-7
- TOPSFIELD RD B-4
- TOWER RD F-3
- TURNER RD F-2
- TURNPIKE DR E-5
- VALLEY VIEW RD F-2
- VERNON RD C-1
- VESPER LN A-3
- VILLAGE DR A-5
- VINCENT RD D-1
- W** W MONUMENT AVE B-6
- W MORELAND AVE A-6
- WALLINGFORD CIR F-6
- WALTON RD D-6
- WARMINSTER RD C-5
- WARREN ST D-2
- WELSH RD A-1
- WHITEHALL DR B-1
- WHITMAN RD D-7
- WILLOW AVE A-3
- WILLOW BROOK RD C-1
- WINDING RD E-6
- WINDMILL RD F-2
- WINDSOR CIR F-6
- WINNER RD D-5
- WOODCREST RD F-1
- WOODHILL DR B-2
- WOODLAWN AVE E-1,F-1
- WOOD RD F-2
- WYANDOTTE RD B-2



Montgomery County Planning Commission
 Montgomery County Courthouse - Planning Commission
 PO Box 311 • Norristown PA 19404-0311
 (p) 610.278.3722 • (f) 610.278.3941
 www.montcopa.org/plancom



Base map prepared January 2010



U.S. Interstate
 Pennsylvania Route

This map is based on 2005 ortho photography and official sources. Property lines were compiled from individual block maps from the Montgomery County Board of Assessment Appeals, with no verification from the deed. This map is not meant to be used as a legal definition of properties or for engineering purposes.